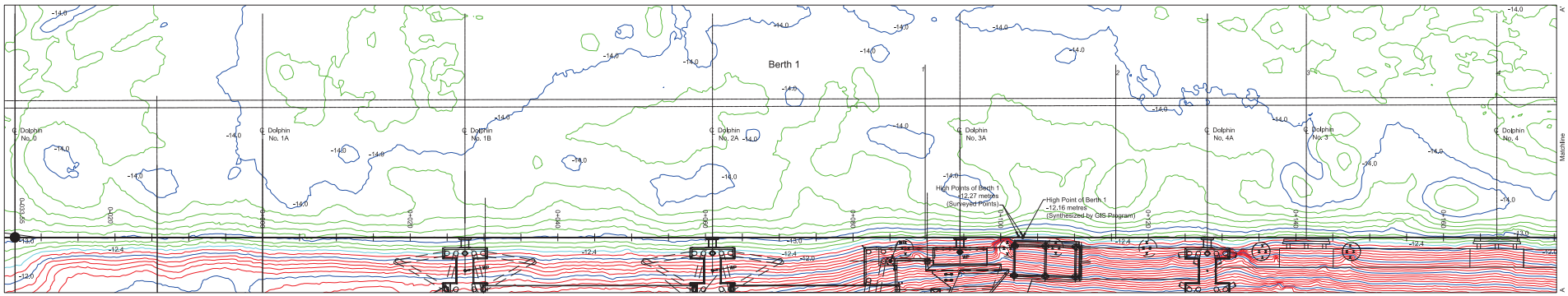

Plan View
0+040 to 0+175

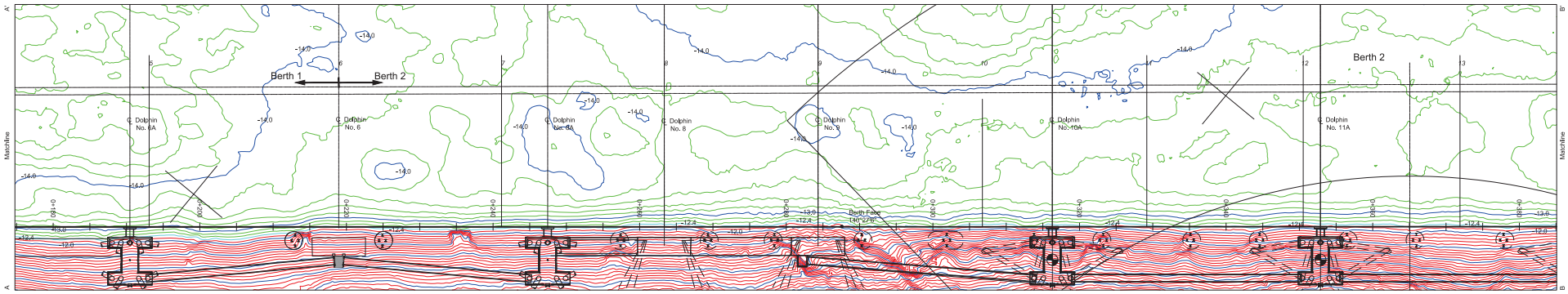

Plan View
0+175 to 0+385

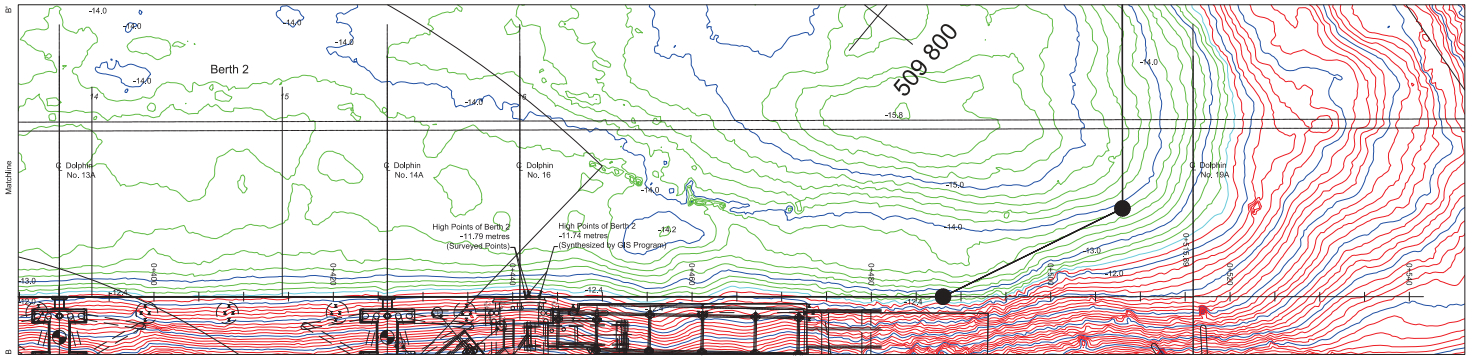

Plan View
0+385 to 0+540

Colour Legend

- Whole metres
- < -12.4 metres Even
- -12.4 metres
- > -12.4 metres Even

NOTES:

1. Multibeam hydrographic survey was undertaken on April 3 and 11, 2023 by Vancouver Pile Driving
2. Horizontal datum is referenced to NAD83 UTM Zone10N.
3. Vertical datum is referenced to Geodetic HT2.0 and converted to final reduction in chart datum +3.14m = 0.0m geodetic.
4. Elevations, horizontal distances and grid coordinates are in metres.

revision	description	date	by	checked	number	Drawing Number	Reference Drawings
A	Issued for information	2023-04-24	D.L.P.				

THIS DRAWING IS THE CONFIDENTIAL PROPERTY OF SEABULK INC.
IT IS NOT TO BE COPIED OR GIVEN TO A THIRD PARTY WITHOUT THE WRITTEN CONSENT OF THE OWNER.

approved		
checked		
drawn	D.L.P.	2023-04-24
designed	M.M.	2023-04-24
engineering review		

PACIFIC COAST TERMINALS CO. LTD.

customer: envirochem

project: Hydrographic Survey April 2023

SEABULK INC.

title: Pacific Coast Terminals Berths 1 and 2

contact information
web: www.seabulk.com
email: sbs@seabulk.com

client approval	customer number:	date:	job number:	scale:	size:	drawing number:	revision:
		2023-04-24	SI-848-14	1:250	D	SI - 848-C-421	A